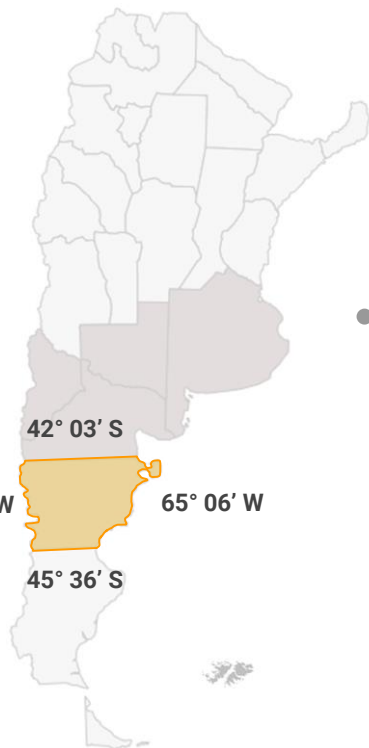




CHUBUT
PATAGONIA



CHUBUT



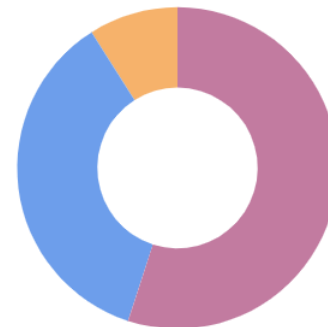
92.2
Hectares



0.05%
Country

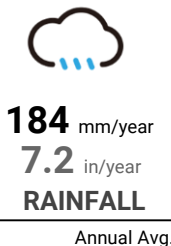
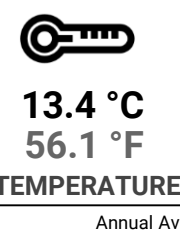
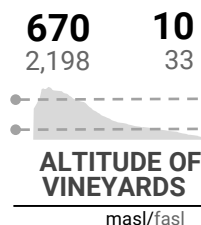


2.43%
Region



Red **54.99%**
White **36.01%**
Pink **9.00%**

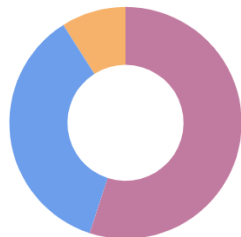
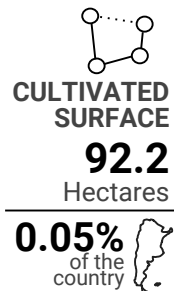
- Chubut is the southernmost wine province in Argentina, but is not yet a GI. It is a compilation of small oases attached to big rivers.
- News oases like Trevelin GI, Paso del Sapo and Sarmiento are developing fast.
- Chubut has the southernmost vineyards in the world, which sit beyond the 45th parallel south (Sarmiento).



- Pioneer producers cultivate Chardonnay, Pinot Noir and Sauvignon Blanc, due to its short summer.
- Strong winds and early and late frosts are the main threat in the area.

VARIETIES

Distribution by color (vinification)*



Red **54.99%**
White **36.01%**
Pink **9.00%**



MAIN VARIETIES

- Pinot Noir
- Chardonnay
- Merlot
- Malbec
- Riesling

CHUBUT	Hectares	% Country	% Region	% Province	% Colour
Red grapes (vinification)	50,7	0,03%	1,40%	54,99%	100,00%
Pinot Noir	37,5	0,02%	1,03%	40,67%	73,96%
Merlot	9,2	0,00%	0,25%	9,98%	18,15%
Malbec	3,3	0,00%	0,09%	3,58%	6,51%
Cabernet Franc	0,4	0,00%	0,01%	0,43%	0,79%
Bonarda	0,1	0,00%	0,00%	0,11%	0,20%
Syrah	0,2	0,00%	0,01%	0,22%	0,39%
White grapes (vinification)	33,2	0,02%	0,92%	36,01%	100,00%
Chardonnay	26,5	0,01%	0,73%	28,74%	79,82%
Riesling	2,1	0,00%	0,06%	2,28%	6,33%
Torrontés Riojano	2,0	0,00%	0,06%	2,17%	6,02%
Sauvignon Blanc	1,9	0,00%	0,05%	2,06%	5,72%
Semillón	0,3	0,00%	0,01%	0,33%	0,90%
Other white varieties	0,4	0,00%	0,01%	0,43%	1,20%
Pink grapes (vinification)	8,3	0,00%	0,23%	9,00%	100,00%
Other pink varieties	8,3	0,00%	0,23%	9,00%	100,00%

PATAGONIA CHUBUT

Geographical Indications (GIs)

CHUBUT
→ Trevelin

**PATAGONIA / PATAGONIA
ARGENTINA**



WINESOFARGENTINA.COM

@winesofarg

winesofargentina



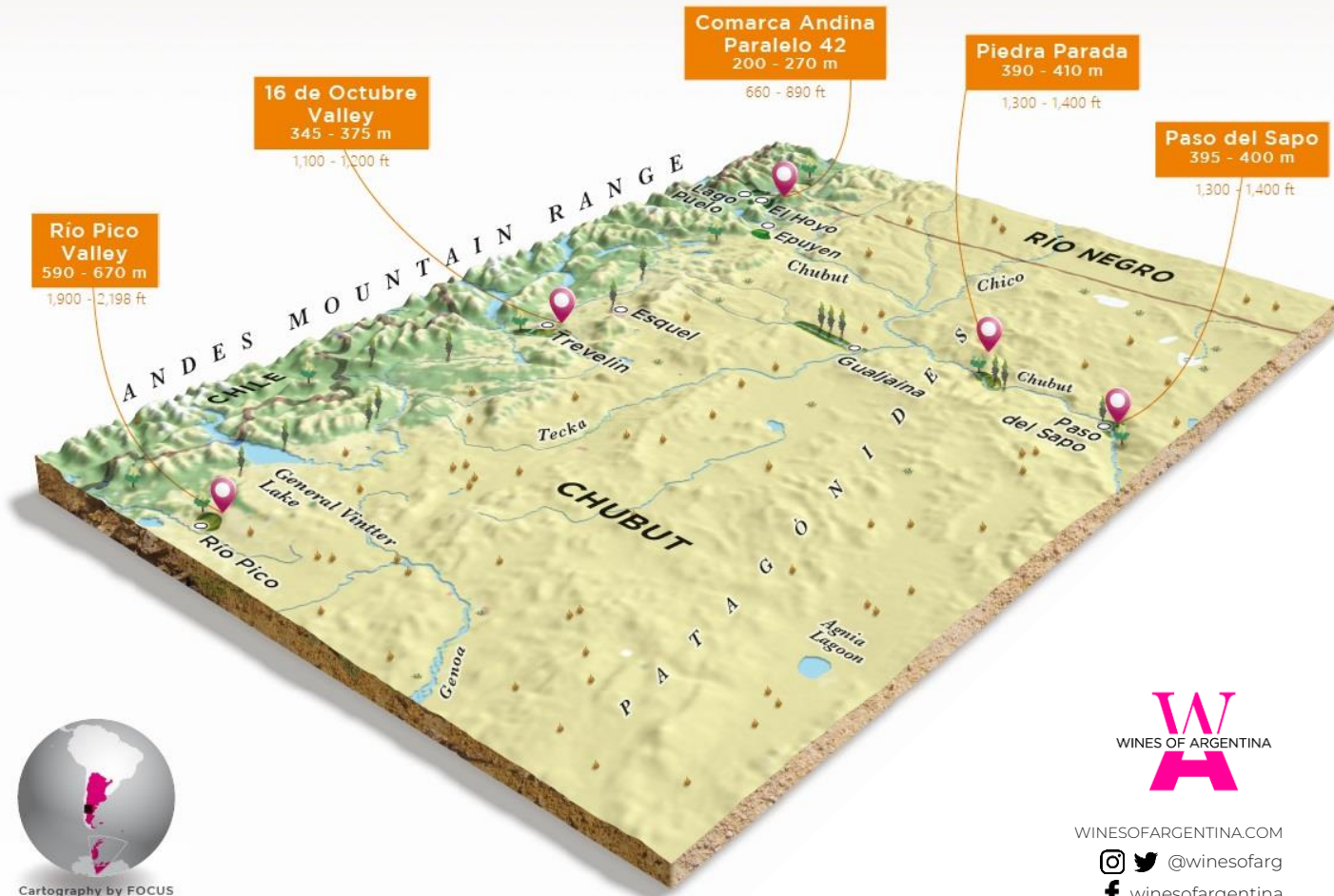
Cartography by FOCUS

PATAGONIA CHUBUT

Geographical Indications (GIs)

CHUBUT
→ Trevelin

**PATAGONIA / PATAGONIA
ARGENTINA**



Cartography by FOCUS



WINESOFARGENTINA.COM

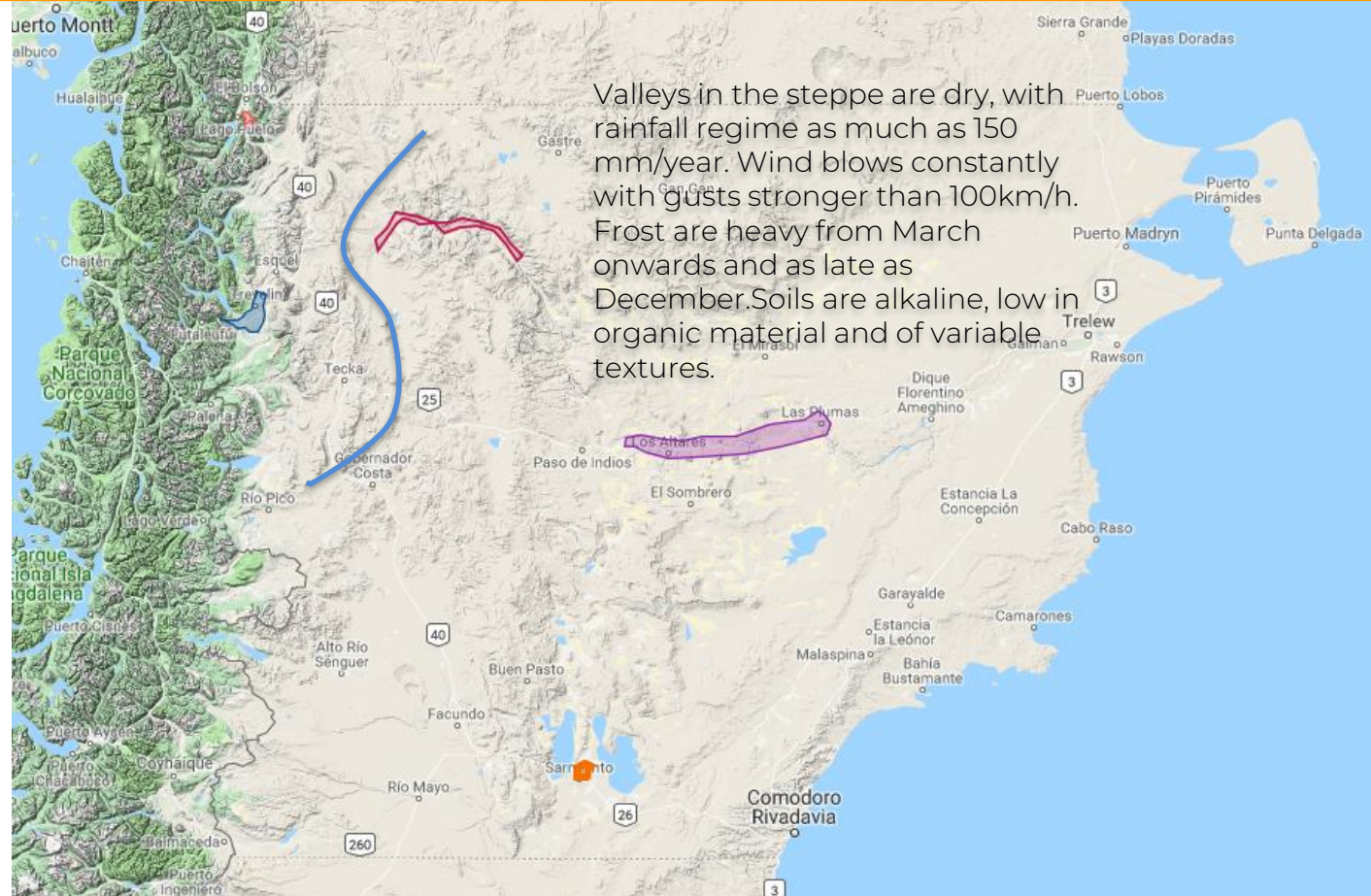
Instagram: @winesofarg
Twitter: @winesofarg
Facebook: winesofargentina

Terroir

- El Hoyo de Epuyén
- Gualjaina & Paso del Sapo
- Capitán Sarmiento
- Trevelin
- Río Chubut

Andean vineyard are located in humid zones, where it rains as much as 800 mm a year. Frost can happen even in January like in 2006/2009. Soils are acidic and organic with volcanic ash. Variable textures.

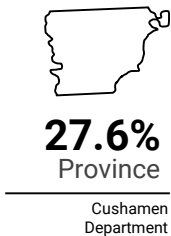
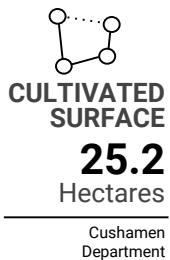
Valleys in the steppe are dry, with rainfall regime as much as 150 mm/year. Wind blows constantly with gusts stronger than 100km/h. Frost are heavy from March onwards and as late as December. Soils are alkaline, low in organic material and of variable textures.



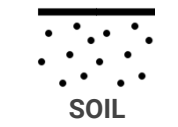
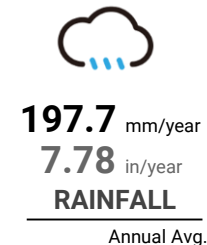
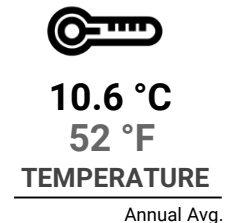
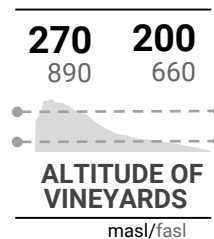
Comarca Andina Paralelo 42



- Group of villages, towns and cities located close to each other, in the northwest of the province of Chubut and southwest of Río Negro.
- It includes El Bolsón (Río Negro), El Hoyo, Lago Puelo, Epuyén, among other cities within the Cushamen Department (Chubut). The most important production is found in El Hoyo.
- Temperate-cold climate, with great thermal amplitude.



-
- MAIN VARIETIES**
- Pinot Noir
 - Merlot
 - Chardonnay
 - Traminer
 - Riesling



Soils of volcanic origin.

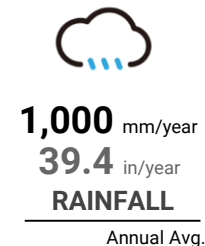
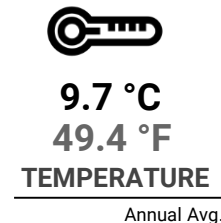
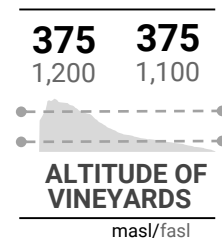
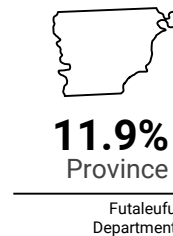
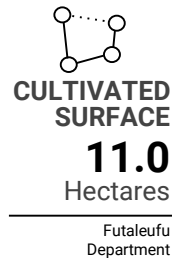
WINES

- Red: light-bodied, very aromatic, elegant wines with good natural acidity.
- White: very aromatic wines, with high acidity and a long finish;
- Sparkling: ideal climate for producing sparkling wines, 8 years on lees. European style, 100% traditional and natural.

16 de Octubre Valley



- 16 de Octubre Valley was the name given by the Welsh settlers to Trevelin and its surroundings. It is located 150km to the South of Comarca Andina Paralelo 42, with similar soil and climatic conditions.
- As a mountain range area, it has very marked seasonal cycles and different from the traditional wine-growing regions, such as frosts, rain and snow concentrated between the months of April and August, which usually reach an average of 1000 mm/year, and in spring the winds that predominate from the mountain range and the limit with Chile. In addition, the minimum temperatures usually exceed -4.5°C in spring and autumn, with the possibility of frost during the summer, and the maximum temperatures are registered in January and February, exceeding $+30^{\circ}\text{C}$.
- Trevelin was recognized as a GI in August 2020.

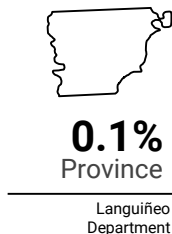
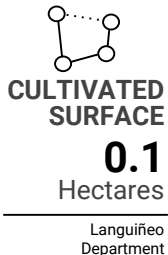


- Unique wines with marked natural acidity due to climatic conditions. An ideal area to make sparkling wines with low alcohol content.

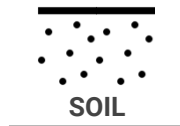
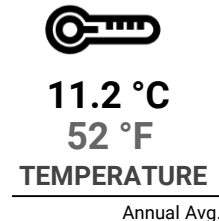
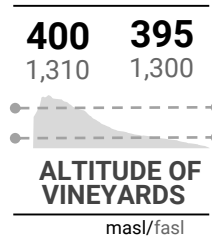
Paso del Sapo



- It is located at the northwest of Chubut, on the banks of the Chubut River.
- Full-bodied wines, with less acidity. White wines: quite fleshy and can be aged in oak.
- Varietals: the most outstanding is Chardonnay. There is also an unprecedented variety in Argentina, a white grape called "corniola blanca".



-
- MAIN VARIETIES**
- Chardonnay
 - Pinot Noir
 - Merlot



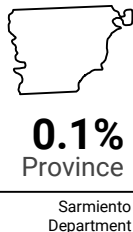
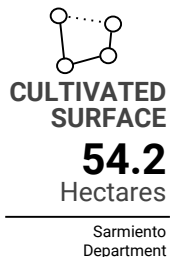
Alluvial soils located between cliffs of 100 meters-high, next to the Chubut River coast.

*Source: National Viticulture Institute - Annual Surface Report (12/31/2021 database).

Sarmiento

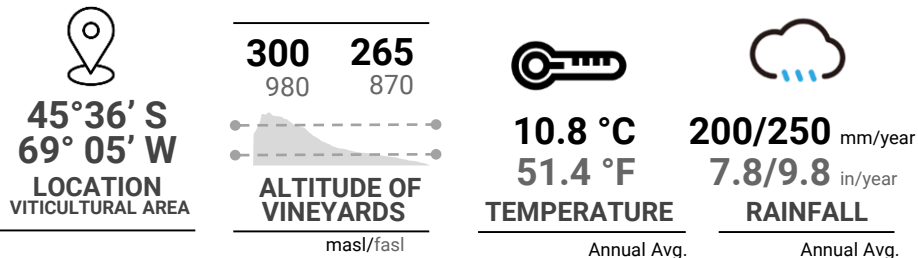


- It is the most important valley in Chubut, where the southernmost vineyards in the world are located (beyond 45° south latitude).
- White wines: aromatic, apt for oak ageing.
- Red wines: medium-bodied, promising wines.



MAIN VARIETIES

- Pinot Noir
- Chardonnay
- Traminer
- Merlot / Pinot Gris / Torrontés










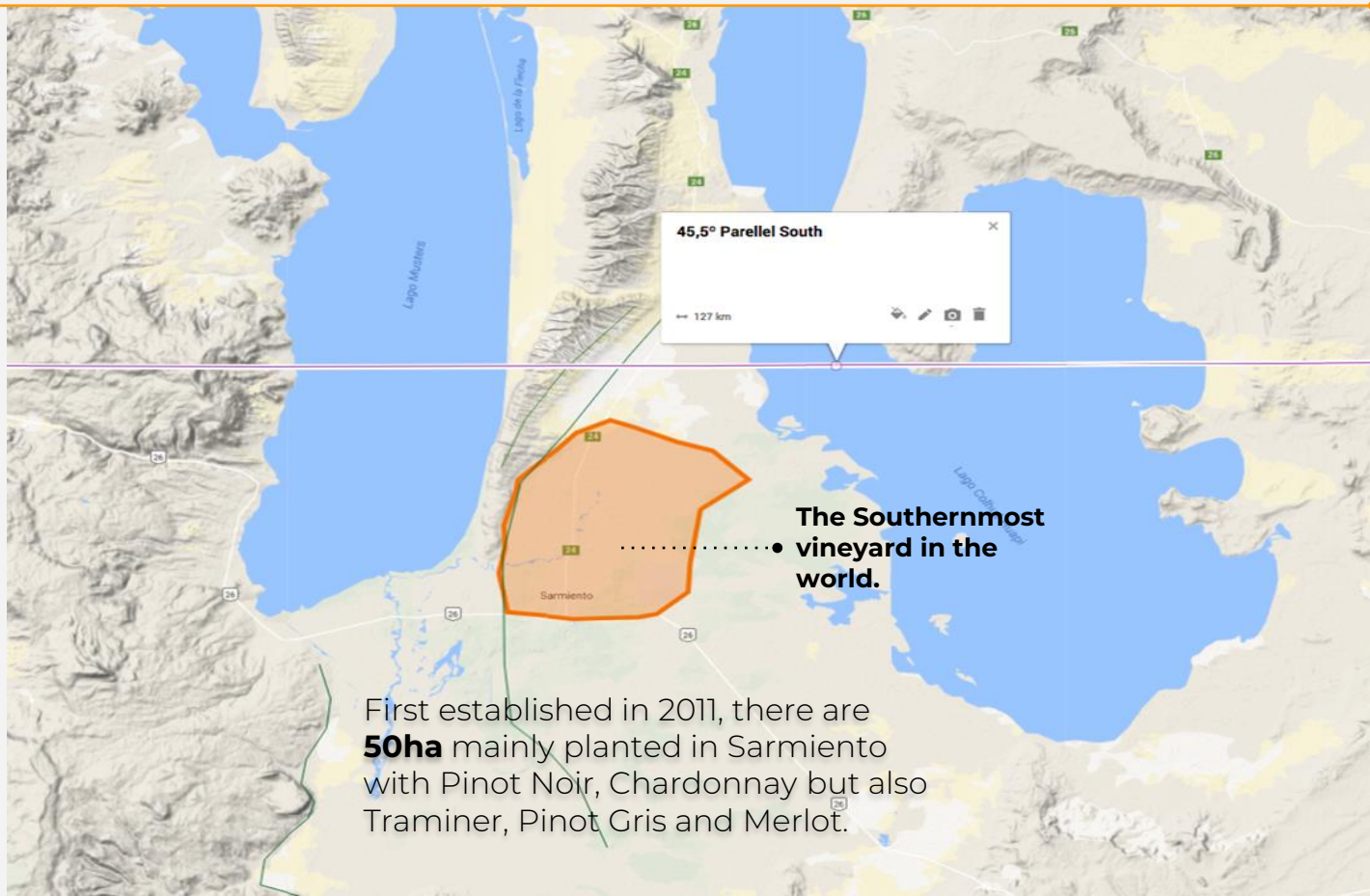
*Source: National Viticulture Institute - Annual Surface Report (12/31/2021 database).

Terroir

Sarmiento's latitude is the same as Lyon (France) and almost the same as Central Otago (New Zealand).

Chubut

-  El Hoyo de Epuyén
-  Río Chubut
-  Capitán Sarmiento
-  400 m
-  400 m
-  300 m
-  45,5° Parellel South



First established in 2011, there are **50ha** mainly planted in Sarmiento with Pinot Noir, Chardonnay but also Traminer, Pinot Gris and Merlot.

Río Chubut Lower Valley



- It is a fertile zone located in the northeast of Chubut, crossed by the Chubut River.
- It includes part of the departments of Gaiman and Rawson.



CULTIVATED SURFACE

3.1

Hectares

Gaiman & Rawson
Departments



3.36%

Province

Gaiman & Rawson
Departments



MAIN VARIETIES

- Malbec
- Pinot Noir
- Cabernet Franc



**43°18' S
65° 06' W**

**LOCATION
VITICULTURAL AREA**

50 10
160 33



**ALTITUDE OF
VINEYARDS**

masl/fasl



**13.5 °C
56.3 °F**

TEMPERATURE

Annual Avg.



200/300 mm/year
7.8/11.8 in/year

RAINFALL

Annual Avg.




SOIL

Soils with
alkaline PH.



WINESOFARGENTINA.COM

  @winesofarg

 /winesofargentina