



CHUBUT

W
WINES OF ARGENTINA
H

CHUBUT

Terroir characteristics



LOCATION

Viticultural area

42° 03' | 45° 36'

SOUTH LATITUDE

65° 06' | 71° 31'

WEST LONGITUDE



TEMP.

Annual Average

13,4° C

56,1° F



RAINFALL

Annual Average

184 mm/year

7,2 in/year



CULTIVATED SURFACE

for vinification*

Ha: **74,7**

Ac: **184,59**

0.04%

of the country

2%

of the region



ALTITUDE

of the vineyards

10 – 670 masl

33 – 2.198 fasl



HIGHLIGHTS

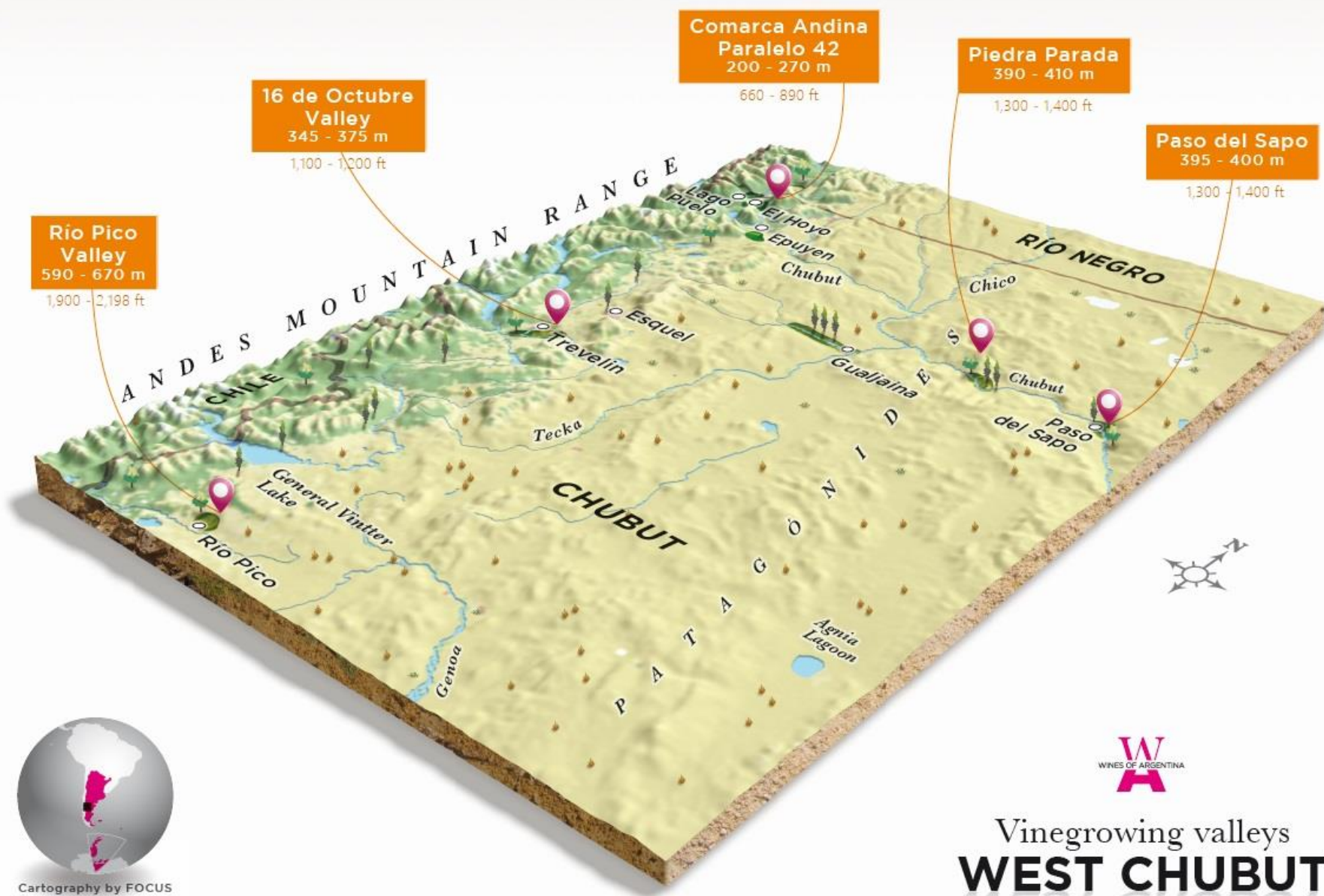
Chubut boasts the southernmost vineyard in the world, which sits beyond the 45th parallel south (Sarmiento).



Vinegrowing valleys
**CENTRAL
 PATAGONIA**



Cartography by FOCUS

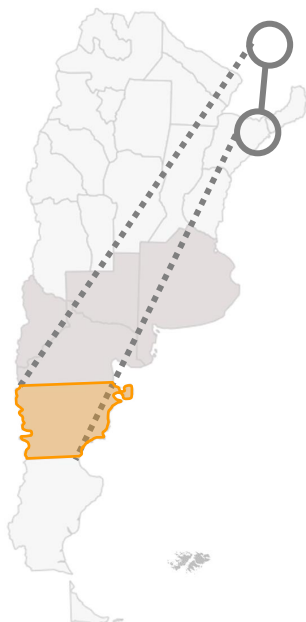


CHUBUT

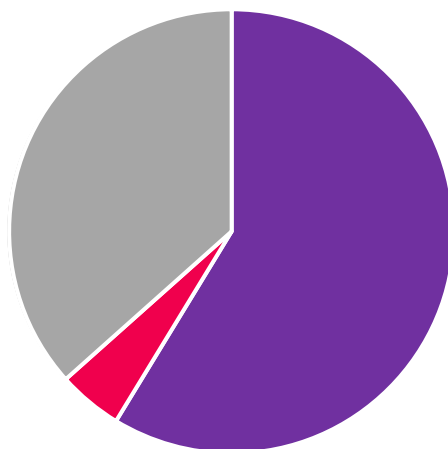
Varieties

DISTRIBUTION

by colour*



Red grapes | **58,8%**
White grapes | **36,4%**
Pink grapes | **4,8%**



MAIN GRAPE VARIETIES

Most planted*

Pinot Noir
 Chardonnay
 Merlot
 Malbec
 Torrontés

	Hectares	Acres	%
CHUBUT	74,7	184,59	
Red varieties	43,9	108,48	% Red
Pinot Noir	32,40	80,06	73,80%
Merlot	9,00	22,24	20,50%
Malbec	2,00	4,94	4,56%
Cabernet Franc	0,40	0,99	0,91%
Cabernet Sauvignon	0,03	0,07	0,07%
Syrah	0,03	0,07	0,07%
Other red varieties	0,04	0,10	0,09%
White varieties	27,2	67,21	% White
Chardonnay	21,9	54,12	80,51%
Riesling	1,6	3,95	5,88%
Sauvignon Blanc	1,5	3,71	5,51%
Semillón	0,3	0,74	1,10%
Torrontés Riojano	1,9	4,70	6,99%
Pink varieties	3,6	8,90	% Pink



| The most southern wine province in Argentina, starts at 42° parallel, but is not yet a GI.

| A compilation of small oases attached to big rivers.

| There are only 74 ha of scattered vines and 17 producers.

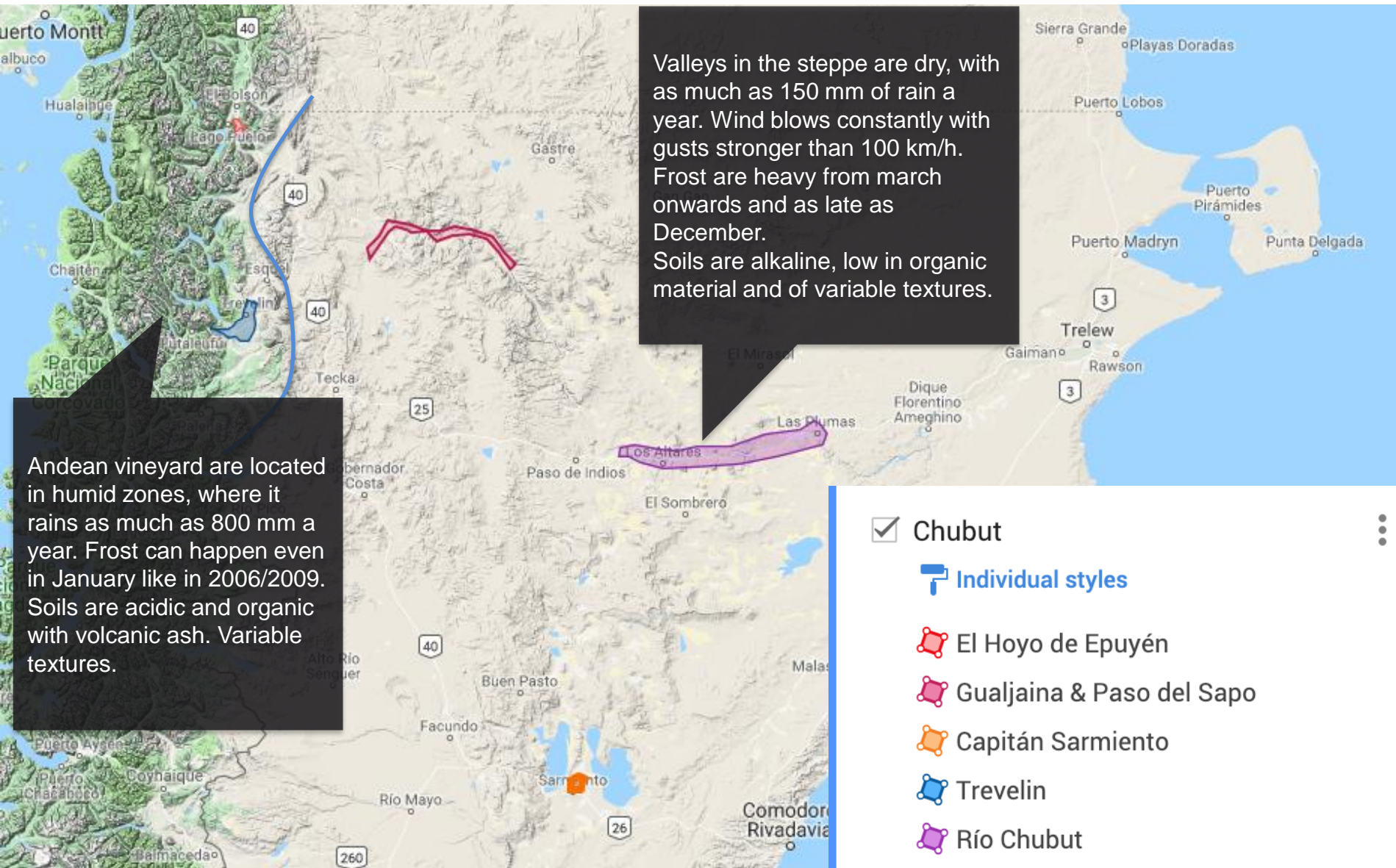
| New oases like Trevelin, Paso del Sapo and Sarmiento are developing fast.

| Pioneer producers cultivate Chardonnay, Pinot Noir and Sauvignon Blanc, due to its short summer.

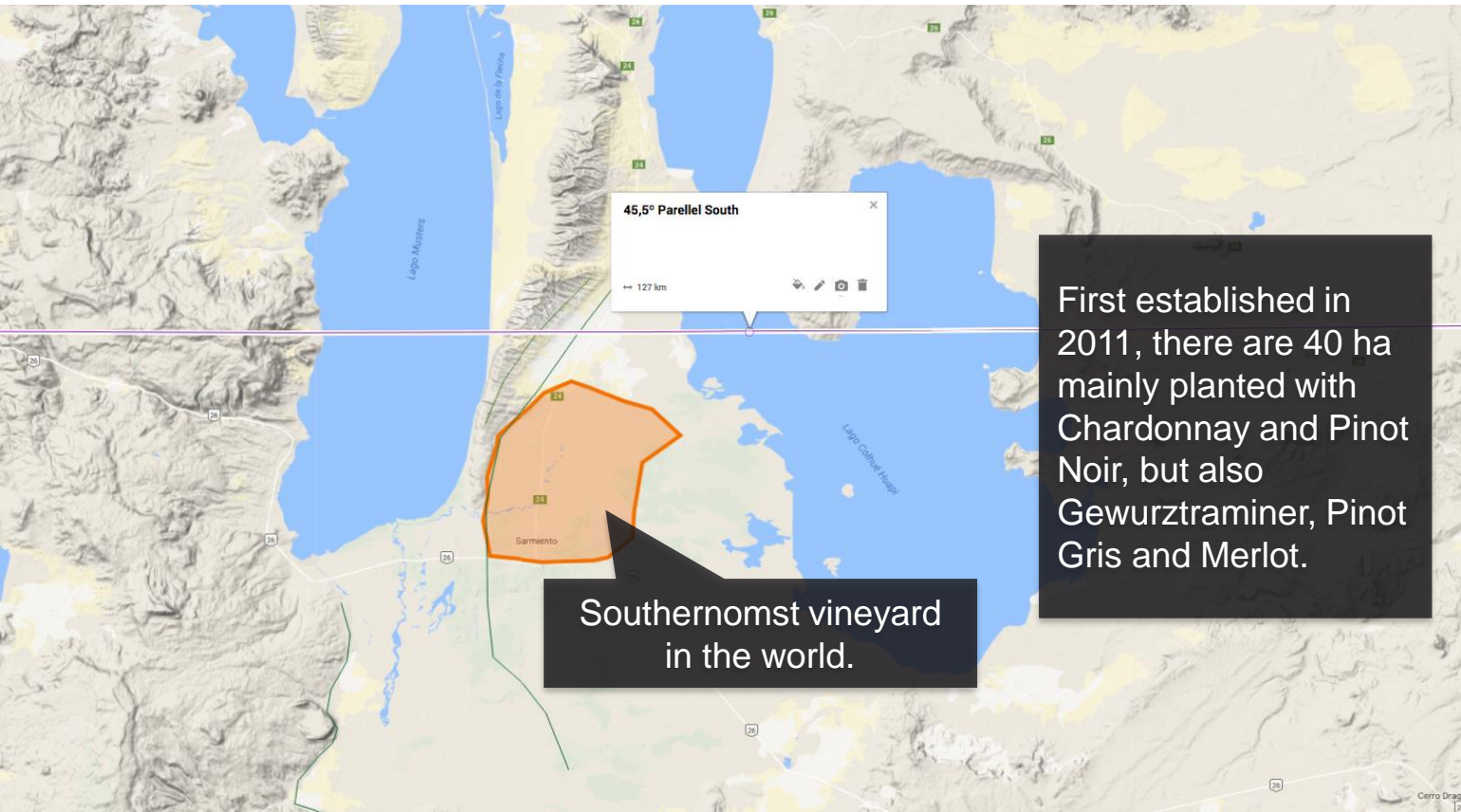
| Strong winds and early and late frosts are the main threat in the area.

CHUBUT

Terroir characteristics



Sarmiento's latitude is the same as Lyon, France, and almost the same as Central Otago in New Zealand



- ☐ Neuquén
- ☐ Río Negro
- ☐ La Pampa
- ☒ Chubut
 - El Hoyo de Epuyén
 - Río Chubut
 - Capitán Sarmiento
 - 400 m
 - 400 m
 - 300 m
 - 45,5° Parallel South

CHUBUT | Comarca Andina Paralelo 42

Valleys



Group of villages, towns and cities located close to each other, in the northwest of the province of Chubut and southwest of Río Negro.

It includes El Bolsón (Río Negro), El Hoyo, Lago Puelo, Epuyén, among other cities within the Cushamen Department (Chubut). The most important production is found in El Hoyo.

Temperate-cold climate, with great thermal amplitude.



CULTIVATED SURFACE

for vinification (Cushamen Department)*

Ha: **22,9**

Ac: **56,59**



30.6%
of the cultivated
surface in the
province



ALTITUDE

of the vineyards

200 - 270 masl

660 - 890 fasl



LOCATION

Viticultural area

42°03'

SOUTH
LATITUDE

71°19'

WEST
LONGITUDE



TEMP.

Annual Average

10,6° C

52° F



RAINFALL

Annual Average

800/1.000 mm/year

31,5 / 39 in/year



MAIN GRAPE VARIETIES

Most planted
(Cushamen Dept.)*

Pinot Noir

Merlot

Chardonnay

Riesling

Sauvignon Blanc



SOIL Profile

Soils of
volcanic
origin.

16 de Octubre Valley was the name given by the Welsh settlers to Trevelin and its surroundings. It is located 150km to the south of Comarca Andina Paralelo 42, with similar soil and climatic conditions.

An ideal area to make sparkling wines with low alcohol content.



LOCATION
Viticultural area

43°05'
SOUTH
LATITUDE

71°28'
WEST
LONGITUDE



TEMP.
Annual Average

9,7° C

49,4° F



RAINFALL
Annual Average

963 mm/year

37,9 in/year



CULTIVATED SURFACE
for vinification (Futaleufu Department)*

Ha: **8,5**

Ac: **21,00**



11.4%
of the cultivated
surface in the
province



ALTITUDE
of the vineyards

345 - 375 masl

1.100 - 1.200 fasl



**MAIN GRAPE
VARIETIES**

Most planted (Futaleufu Dept.)*

Pinot Noir
Chardonnay
Sauvignon Blanc
Riesling

CHUBUT | Paso del Sapo

Valleys



It is located at the northwest of Chubut, on the banks of the Chubut River.



LOCATION
Viticultural area

42°44'
SOUTH
LATITUDE

69°36'
WEST
LONGITUDE



TEMP.
Annual Average

11,2° C
52° F



RAINFALL
Annual Average

300 mm/year
11,8 in/year



Alluvial soils located between cliffs of 100 meters-high, next to the Chubut River coast.



CULTIVATED SURFACE
for vinification (Languiñeo Department)*

Ha: **0,1**
Ac: **0,25**



0.13%
of the cultivated
surface in the
province



ALTITUDE
of the vineyards

395 - 400 masl
1.300 - 1.310 fasl



**MAIN GRAPE
VARIETIES**

Most planted (Languiñeo Dept.)*

Chardonnay
Pinot Noir
Merlot

Full-bodied wines, with less acidity.
White wines: quite fleshy and can be aged in oak.

It is the most important valley in Chubut, where the southernmost vineyards in the world are located (beyond 45° south latitude).



CULTIVATED SURFACE

for vinification (Sarmiento Department)*

Ha: **40**
Ac: **98,84**



53.5%
of the cultivated
surface in the
province



LOCATION

Viticultural area

45°36'
SOUTH
LATITUDE

69°05'
WEST
LONGITUDE



TEMP.

Annual Average

10,8° C
51,4° F



RAINFALL

Annual Average

200/250 mm/year
7,8 / 9,8 in/year



ALTITUDE

of the vineyards

265 - 300 masl
870 - 980 fasl



MAIN GRAPE VARIETIES

Most planted (Sarmiento Dept.)*

Pinot Noir
Chardonnay
Merlot
Torrontés

White wines: aromatic, apt for oak ageing.
Red wines: medium-bodied, promising wines.

CHUBUT | Río Chubut Lower Valley

Valleys



It is a fertile zone located in the northeast of Chubut, crossed by the Chubut River.

It includes part of the departments of Gaiman and Rawson.



LOCATION
Viticultural area

43°18'
SOUTH
LATITUDE

65°06'
WEST
LONGITUDE



TEMP.
Annual Average

13,5° C
56,3° F



RAINFALL
Annual Average

200/300 mm/year
7,8/11,8 in/year



SOIL
Profile

Soils with alkaline PH.



CULTIVATED SURFACE

for vinification (Gaiman and Rawson Depts.)*

Ha: 0,7
Ac: 1,73



0.9%
of the cultivated
surface in the
province



ALTITUDE
of the vineyards

10 - 50 masl
33 - 160 fasl



**MAIN GRAPE
VARIETIES**

Most planted (Gaiman and Rawson Dept.)*

Malbec
Pinot Noir
Chardonnay/Merlot/Syrah/Cabernet Sauvignon



WINESOFARGENTINA.COM

  @winesofarg  /winesofargentina